
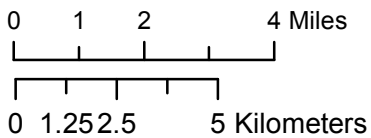
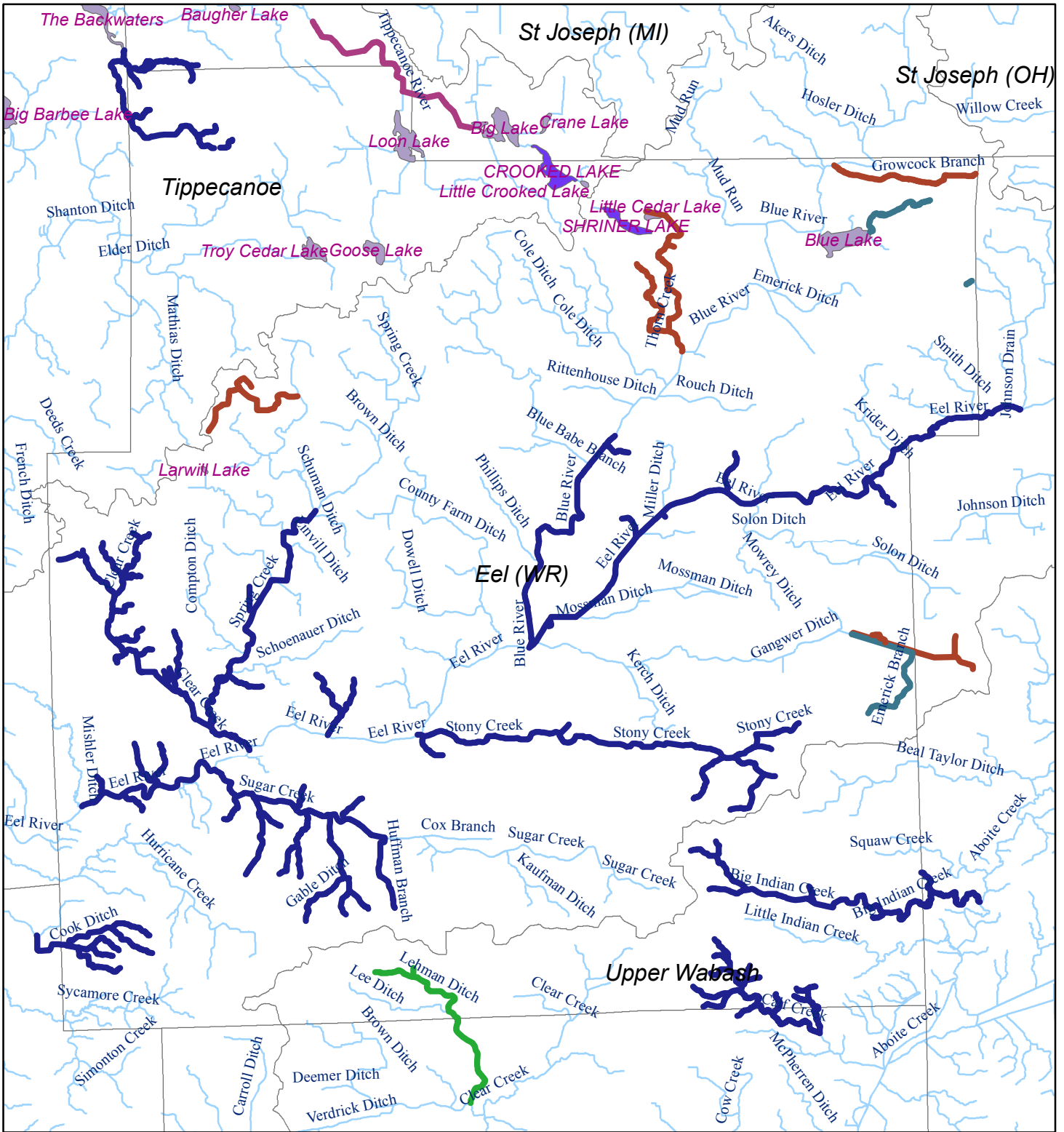


Whitely County Stream and Lake Impairments



Legend

Stream Impairments

- DO, NUTRIENTS, ECOLI**
- E. coli
- Nutrients, E. coli
- DO
- DO, Nutrients
- DO, Nutrients, E. coli

Lake Impairments

- IBC, PHOSPHORUS**
- Phosphorus
- IBC

Mapped By: Jessica Faust, OWQ, IDEM

Date: 11/22/2017

Map Projection: UTM Zone 16 N

Map Datum: NAD 83

This map is intended to serve as an in geographic representation only.

This information is not warranted for accuracy or other purposes.